



Vale of Glamorgan Council

Visible Services – Highways and Engineering

The Alps

Wenvoe

CF5 6AA




Tel: 029 2067 3067




Fax: 029 2067 3019




e-mail: networkmanagement@valeofglamorgan.gov.uk


ROADWORKS REPORT – WEEK ENDING 20/08/10

Please ask for Joanne Dovey

 Temporary Traffic Control	Location Cowbridge Comprehensive School, Aberthin, Cowbridge	Start Date 09/08/10	Finish Date 23/08/10	Details Temporary traffic control will be in operation to allow for the widening of existing entrance and re-surfacing works. Delays Expected.	Contractor Cuddy Group
 Footway Restriction in place	Location Pontypridd Street – junction with Mount Pleasant	Start Date On – going	Finish Date On- going	Details Unsafe structure	Contractor Vale of Glamorgan Council's Highways and Engineering Unit
 Temporary Traffic Control	Location Barry Docks Link Road, (Railway bridge)	Start Date 13/08/10	Finish Date 15/08/10	Details Temporary traffic control will be in operation between the hours of 19:00hrs and 06:00hrs to allow for replacement of failed expansion joints.	Contractor Vale of Glamorgan Council's Highways and Engineering Unit

 <p>Traffic Management</p>	<p>Location</p> <p>Hensol Villas, Hensol</p>	<p>Start Date</p> <p>26/07/10</p>	<p>Finish Date</p> <p>20/08/10</p>	<p>Details</p> <p>Carriageway width restrictions will be in place between the hours of 09:30 and 15:30 to allow for street lighting works.</p>	<p>Contractor</p> <p>Scottish Power</p>
 <p>Temporary Traffic Control</p>	<p>Location</p> <p>Side of 1 Churchill Terrace, near Cardiff Road, Barry</p>	<p>Start Date</p> <p>16/08/10</p>	<p>Finish Date</p> <p>16/08/10</p>	<p>Details</p> <p>Temporary traffic control will be in operation to allow for essential repairs to a leaking pipe.</p>	<p>Contractor</p> <p>Daniels</p>
 <p>Temporary Traffic Control</p>	<p>Location</p> <p>A4055, Cardiff Road, Dinas Powys Merrie Harrier bus lane.</p>	<p>Start Date</p> <p>26/07/10</p>	<p>Finish Date</p> <p>27/08/10</p>	<p>Details</p> <p>Lane restrictions will be in operation to allow for works to be carried to the bus lane.</p>	<p>Contractor</p> <p>Morrison Construction</p>

 <p>Traffic Management</p>	<p>Location</p> <p>A48 near Church Cottage</p>	<p>Start Date</p> <p>30/07/10</p>	<p>Finish Date</p> <p>26/08/10</p>	<p>Details</p> <p>Lane restriction will be in operation to allow for an external wall to be re-constructed.</p>	<p>Contractor</p> <p>Forest Traffic</p>
 <p>Temporary Traffic Control</p>	<p>Location</p> <p>Port Road West, Outside New Farm Paddock,</p>	<p>Start Date</p> <p>18/08/10</p>	<p>Finish Date</p> <p>18/08/10</p>	<p>Details</p> <p>Temporary traffic control will be in operation to allow for a new cover and frame.</p>	<p>Contractor</p> <p>Centre Great</p>
 <p>Temporary Traffic Control</p>	<p>Location</p> <p>Tumble Hill footbridge, A48 near St Nicholas</p>	<p>Start Date</p> <p>16/08/10</p>	<p>Finish Date</p> <p>18/08/10</p>	<p>Details</p> <p>Temporary traffic control will be in operation between the hours of 09:30 and 15:30 to allow for the installation of structural steel to footbridge.</p>	<p>Contractor</p> <p>Vale of Glamorgan Council's Highways and Engineering Unit.</p>

	Location	Start Date	Finish Date	Details	Contractor
 Traffic Management	Colcot Road/Port Road, Barry Public Right of Way.	13/08/10	02/09/10	The Public Right of Way from Port Road West to Colcot Road, (alongside Barry Hospital) will be closed until 2 nd September 2010 to allow for the installation of a new footway/ Cycle way. Local diversions will be in place.	Vale of Glamorgan Council's Highways and Engineering Unit.

Andrew Loosemore

Operational Manager Highways and Engineering
Rheolwr Gweithredol Priffyrdd a Pheirianneg