



Vale of Glamorgan Council

Visible Services – Highways and Engineering

The Alps

Wenvoe

CF5 6AA




Tel:029 2067 3067




Fax: 029 2067 3019



e-mail:networkmanagement@valeofglamorgan.gov.uk


ROADWORKS REPORT – WEEK ENDING 27/08/10

Please ask for Joanne Dovey

 Temporary Traffic Control	Location Cowbridge Comprehensive School, Aberthin, Cowbridge	Start Date 09/08/10	Finish Date 27/08/10	Details Temporary traffic control will be in operation to allow for the widening of existing entrance and re-surfacing works. Delays Expected.	Contractor Cuddy Group
 Footway Restriction in place	Location Pontypridd Street – junction with Mount Pleasant	Start Date On – going	Finish Date On- going	Details Unsafe structure	Contractor Vale of Glamorgan Council's Highway Maintenance Unit
 Road Closure	Location Holton Road, Barry – Pedestrianised Area	Start Date 27/08/10	Finish Date 27/08/10	Details Temporary road closure will be in operation on the pedestrianised area of Holton Road, Barry between the hours of 18:00hrs and 23:00hrs to allow for the Le Jardin Flambee Event to take place. Pedestrian access will be maintained.	Contractor Vale of Glamorgan Council

 <p>Temporary Traffic Control</p>	<p>Location</p> <p>Leckwith Hill Viaduct, Leckwith</p>	<p>Start Date</p> <p>24/08/10</p>	<p>Finish Date</p> <p>24/08/10</p>	<p>Details</p> <p>Temporary Traffic control will be in operation to allow for an inspection of a Highway structure.</p>	<p>Contractor</p> <p>Vale of Glamorgan Council Highways and Engineering Unit.</p>
 <p>Temporary Traffic Control</p>	<p>Location</p> <p>A4055, Cardiff Road, Dinas Powys Merrie Harrier bus lane.</p>	<p>Start Date</p> <p>26/07/10</p>	<p>Finish Date</p> <p>Anticipated completion date - 03/09/10</p>	<p>Details</p> <p>Lane restrictions will be in operation to allow for works to be carried to the new bus lane.</p>	<p>Contractor</p> <p>Morrison Construction</p>
 <p>Traffic Management</p>	<p>Location</p> <p>A48 near Church Cottage</p>	<p>Start Date</p> <p>30/07/10</p>	<p>Finish Date</p> <p>27/08/10</p>	<p>Details</p> <p>Lane restriction will be in operation to allow for the external wall to be re-constructed</p>	<p>Contractor</p> <p>Forest Traffic</p>

<p>!ADVANCED WARNING!</p>  <p>Road Closure</p>	<p>Location</p> <p>Coastal footpath adj to Aberthaw Power Station between Limpert Bay and Fontygary</p>	<p>Start Date</p> <p>06/09/10</p>	<p>Finish Date</p> <p>10/0910</p>	<p>Details</p> <p>ADVANCED WARNING!</p> <p>The coastal footpath adjacent to Aberthaw power Station will be closed between Limpert Bay Aberthaw and Fontygary from Monday 6th September until Friday 10th September to allow for footpath improvement works to be implemented. Lengthy diversions will be in place via Gileston Village, B4265 to East Aberthaw. Please note that this diversion is approx 5km in length.</p>	<p>Contractor</p> <p>Vale of Glamorgan Council's Highways and Engineering Unit</p>
 <p>Traffic Management</p>	<p>Location</p> <p>Colcot Road/Port Road, Barry Public Right of Way.</p>	<p>Start Date</p> <p>13/08/10</p>	<p>Finish Date</p> <p>10/09/10</p>	<p>Details</p> <p>The Public Right of Way from Port Road West to Colcot Road, (alongside Barry Hospital) will be closed until 10th September 2010 to allow for the installation of a new footway/ Cycle way. Local diversions will be in place.</p>	<p>Contractor</p> <p>Vale of Glamorgan Council's Highways and Engineering Unit.</p>

 <p>Traffic Management</p>	<p>Location</p> <p>A48 throughout it's length, Port Road East - Barry, Port Road West – Barry, Cardiff Road - Barry, Cardiff Road Dinas Powys, Leckwith Village.</p>	<p>Start Date</p> <p>22/08/10</p>	<p>Finish Date</p> <p>22/08/10</p>	<p>Details</p> <p>Temporary traffic control will be in operation to allow for street lighting maintenance.</p>	<p>Contractor</p> <p>Vale of Glamorgan Council's Highways and Engineering Unit.</p>
---	---	--	---	---	--

Andrew Loosemore
Operational Manager Highways and Engineering
Rheolwr Gweithredol Priffyrdd a Pheirianneg